

**CRIMINAL JUSTICE AND POLICE ACT 2001, SECTION 13 (2)**

**THE NOTTINGHAM CITY COUNCIL ST ANNS AND  
MAPPERLEY DESIGNATED PUBLIC PLACE ORDER 2011**

Nottingham City Council in exercise of the powers conferred by section 13(2) of the Criminal Justice and Police Act 2001 ("the Act") hereby makes the following Order:-

1. The land described in the Schedule below and shown on the plan attached to this Order ("the Plan"), being land in the area of Nottingham City Council which is land to which the Act applies, is hereby designated for the purpose of the Act.
2. This Order may be cited as the Nottingham City Council St Anns Designated Public Place Order 2011 and shall come into force on 16 January 2012.
3. "Public Place" means any place to which the public or any section of the public has access on payment or otherwise, as of right or by virtue of express or implied permission.

**SCHEDULE OF DESIGNATED PUBLIC PLACES**

All Public Places including all highways, squares, pedestrian areas, public conveniences, doorways, entrances and other open areas within the boundary delineated by a thick black line on the Plan. These include those places described in Parts 1 to 4 to this Schedule but in the event of a conflict between the Plan and the Parts to this Schedule the Plan shall have precedence.

## Part 1 – Highways

ABBAY GROVE	BENNETT STREET	BULLIVANT STREET
ABBOTSFORD DRIVE	BEVERLEY SQUARE	BURGASS ROAD
AGNES VILLAS	BILBERRY WALK	CAMPBELL STREET
ALBERT ROAD	BLUEBELL HILL ROAD	CARDINAL CLOSE
ALFRED STREET CENTRAL	BLUNDELL CLOSE	CARLTON ROAD
ALFRED STREET NORTH	BLYTH STREET	CAUNTON AVENUE
ANGRAVE CLOSE	BOTANY STREET	CENTRAL STREET
ASHFORTH STREET	BOYCE GARDENS	CHANDOS STREET
ASHOVER STREET	BOYCROFT AVENUE	CHATHAM STREET
ASTER ROAD	BOYNTON DRIVE	CHERTSEY CLOSE
ASTLEY DRIVE	BRACON DRIVE	CHURCH ROAD
BALL STREET	BRANDRETH AVENUE	COLMORE STREET
BANGOR WALK	BREWSTERS ROAD	COMYN GARDENS
	BRIARWOOD AVENUE	CONWAY STREET
BEACON HILL RISE	BRITTEN GARDENS	CORBY ROAD
BEECHAM AVENUE	BROAD OAK CLOSE	CORSHAM GARDENS
BELLVUE COURT	BROCKENHURST GARDENS	COURTNEY AVENUE
BELVOIR STREET	BULLACE ROAD	CRANMER STREET

CROMER ROAD	FLEWITT GARDENS	HUNGERHILL ROAD
CROPWELL GREEN	FOLKTON GARDENS	HUNTINGDON STREET
CUDWORTH DRIVE	FURZE GARDENS	HURCOMB STREET
CURZON STREET	GANTON CLOSE	INSTOW RISE
DAGMAR GROVE	GEDNEY AVENUE	JEDBURGH CLOSE
DANE CLOSE	GILPET AVENUE	JERSEY GARDENS
DENMARK GROVE	GORDON ROAD	KELHAM GREEN
DENNETT CLOSE	GRASMOOR CLOSE	KELVEDON GARDENS
DOOLAND DRIVE	GREAT FREEMAN STREET	KELVIN ROAD
DOWSON STREET	HAMPSTEAD ROAD	KENMORE GARDENS
DUNCOMBE CLOSE	HARTWELL STREET	KILBOURN STREET
EASTHAM CLOSE	HAWKRIDGE GARDENS	KILDARE ROAD
EATON STEET	HAZELBANK AVENUE	KINGSTHORPE CLOSE
ECCLES WAY	HEATHER CLOSE	LABURNUM STREET
EGERTON STREET	HEDDERLEY WALK	LAMARTINE STREET
ELGAR GARDENS	HENDON RISE	LANDMERE GARDENS
ELLIS COURT	HESKEY CLOSE	LAVENDER WALK
ELM AVENUE	HOGARTH STREET	LEIGHTON STREET
EMNETH CLOSE	HOLLY AVENUE	LEWIS CLOSE
FAIRMEAD CLOSE	HOLLY GARDENS	LIMMEN GARDENS
FESTUS CLOSE	HUDSON STREET	LINDEN STREET

LINNELL STREET	NORMAN CLOSE	PRIMROSE CLOSE
LOBELIA CLOSE		PYM STREET
LONGBECK AVENUE	NORTHAMPTON STREET	QUERNEBY ROAD
LORNE CLOSE	NOTHUMBERLAND AVENUE	RADSTOCK ROAD
LOTUS CLOSE	NUGENT GARDENS	RAGLAN CLOSE
LUTHER CLOSE	OLGA CLOSE	RANBY WALK
LYMINGTON GARDENS	ORBY CLOSE	RANSOM DRIVE
MAGSON CLOSE	PARRY COURT	RANSOM ROAD
MALBON CLOSE	PAXTON GARDENS	RICHMOND AVENUE
MALVERN CLOSE	PEARMAIN DRIVE	RIDGEWAY STREET
MANSFIELD ROAD	PEAS HILL ROAD	RITSON CLOSE
MANNING STREET	PEEL VILLAS	ROBIN HOOD STREET
MARMION ROAD	PENDLE CRESCENT	ROSE CLOSE
MARNHAM DRIVE	PENRYN CLOSE	RUSHTON GARDENS
MELEVILLE GARDENS	PIPPIN CLOSE	RUSHWORTH CLOSE
MICKLEBOROUGH AVENUE	PLANTAGENET COURT	SARGENT GARDENS
MOWBRAY COURT	PLANTAGENET STREET	SCARBOROUGH STREET
MUSTON CLOSE	PORCHESTER ROAD	SELBY RISE
NORLAND CLOSE	PREVIN GARDENS	SHELTON STREET

SKETCHLEY STREET	THE CRESCENT	WARTON AVENUE
SOUTHAMPTON STREET	THE WELLS ROAD	WASNIDGE CLOSE
ST ANNS HILL ROAD	THIRLMERE CLOSE	WATKIN STREET
ST ANNS VALLEY	THOMAS CLOSE	WELLINGTON STREET
ST ANNS WAY	THORNLEY HILL	WELLS GARDENS
ST ANNS WELL ROAD	THORNEYWOOD MOUNT	WESTGATE STREET
ST BARTHOLOMEWS ROAD	THORNEYWOOD RISE	WESTMINSTER CLOSE
ST CELIA GARDENS	THYRA COURT	WESTVILLE GARDENS
ST MATTHIAS ROAD	THYRA GROVE	WHEATFIELDS ROAD
STAPLES STREET	TIPPETT COURT	WIGLEY CLOSE
STONEBRIDGE ROAD	TRUMAN CLOSE	WOODBOROUGH ROAD
STONEPIT CLOSE	TULIP AVENUE	WOODHEDGE DRIVE
SULLIVAN CLOSE	TUXFORD WALK	WOODHOUSE STREET
SWINBURNE STREET	VERBENA CLOSE	WOODLANE GARDENS
TEAK CLOSE	VILLA ROAD	WRAY CLOSE
THE CHESTNUTS	WADHURST GARDENS	

## Part 2 - Community Centres

ACNA CENTRE 31 HUNGERHILL ROAD, ST ANNS
BLUE BELL HILL COMMUNITY CENTRE 12 DENNETT CLOSE ST ANNS
CHASE NEIGHBOURHOOD CENTRE 12 ROBIN HOOD CHASE, ST ANNS
MAPPERLEY COMMUNITY CENTRE 589 WOODBOROUGH ROAD, MAPPERLEY
RUSSELL YOUTH CLUB 12 LOWDHAM STREET, ST ANNS
SYCAMORE MILLENNIUM CENTRE 31 HUNGERHILL ROAD, ST ANNS
WELLS ROAD COMMUNITY CENTRE 133 WELLS ROAD, ST ANNS

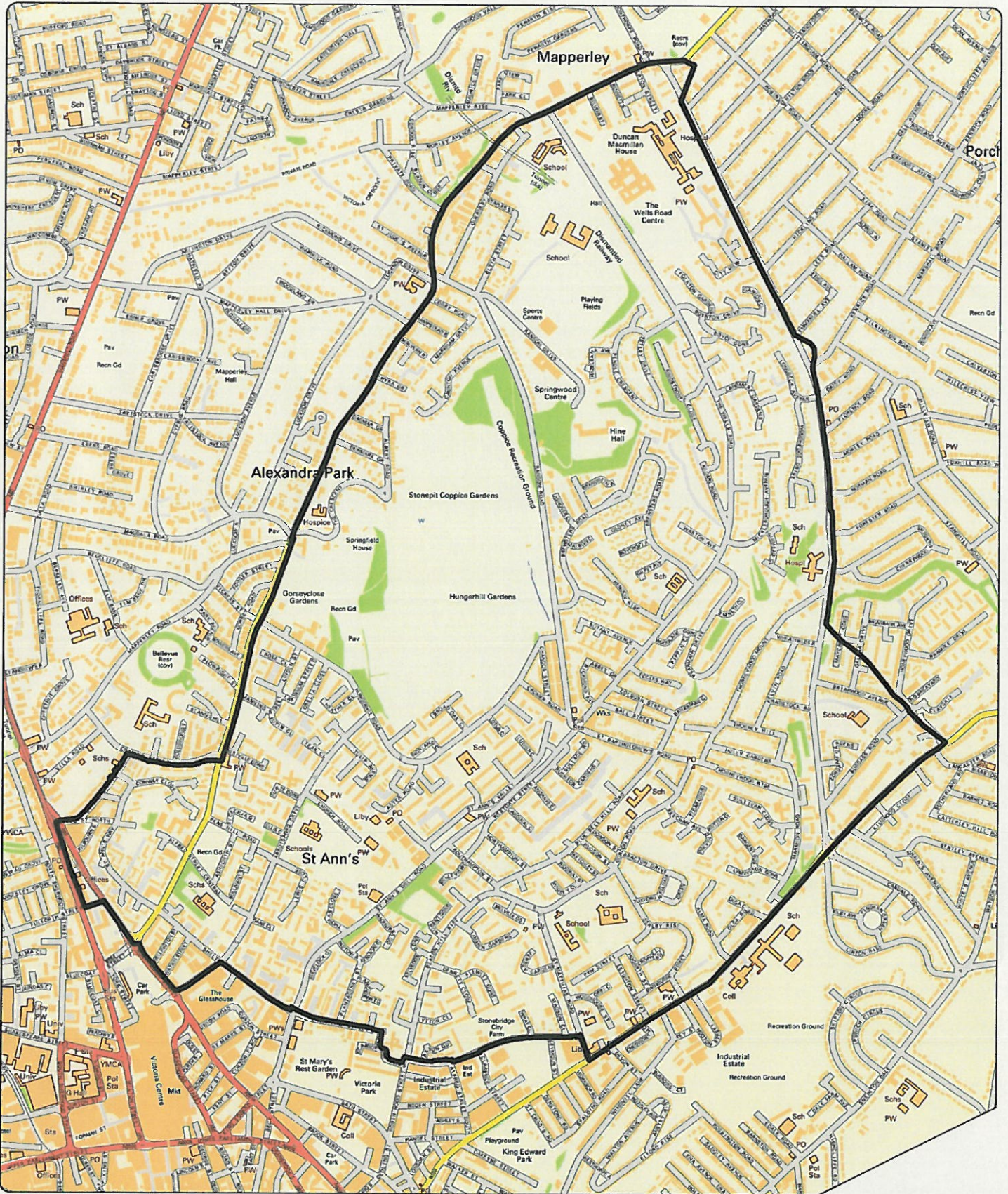
## Part 3 - Playgrounds & Open Spaces

BOYNTON PARK
COPPICE ROAD
HESKEY PARK
INSTOW RISE
LEES HILL
MARMION/BRACTON DRIVE PARK
PARKDALE
ROBIN HOOD CHASE
ROCKET PARK / JERSEY GARDENS
SYCAMORE PARK
TRICKETS YARD
VICTORIA PARK AND ST MARY'S REST GARDEN


## Part 4 - Car Parks

CURZON STREET
CAMPBELL STREET

# Proposed DPPO Extension St Ann's



## Key

 Proposed DPPO Boundary Extension: St Ann's

0 45 90 180 270 360  
Meters





*M. St. George*  
**Authorised Signatory**



**Nottingham**  
**City Council**

Given under the Common Seal )  
Of Nottingham City Council )



  
Authorised Signatory



Dated this 12<sup>th</sup> day of December 2011

Authority  
Council 12 December 2011